
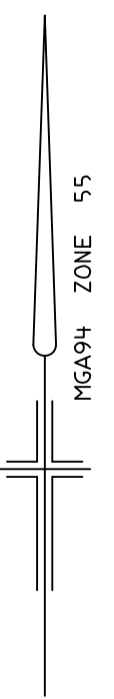


PLAN OF SUBDIVISION		LRS USE ONLY EDITION	PLAN NUMBER PS 844184E	
LOCATION OF LAND PARISH: DJERRIWARRH TOWNSHIP: ----- SECTION: B CROWN ALLOTMENT: 6 (PART) CROWN PORTION: ----- TITLE REFERENCES: VOL FOL LAST PLAN REFERENCE: LOT A ON PS844172M POSTAL ADDRESS: (at time of subdivision) REES ROAD MELTON SOUTH 3338 MGA 94 CO-ORDINATES: (of approx. centre of plan) E: 285450 ZONE: 55 N: 5823120 DATUM: GDA94		COUNCIL NAME: MELTON CITY COUNCIL		
VESTING OF ROADS OR RESERVES		NOTATIONS		
IDENTIFIER	COUNCIL/BODY/PERSON	LOTS 1 TO 1200 (BOTH INCLUSIVE) AND EASEMENT (E-6) HAVE BEEN OMITTED FROM THIS PLAN TOTAL ROAD AREA: 5088m²		
ROAD R1	MELTON CITY COUNCIL			
NOTATIONS		FURTHER PURPOSE OF PLAN: TO REMOVE THE EASEMENTS SHOWN AS (E-7) AND (E-8) ON PS844172M WHICH LIES WITHIN THE LAND IN THIS PLAN SHOWN AS ROAD R1 GROUND FOR REMOVAL: BY AGREEMENT, SECTION 6(1)(K)(iii) SUBDIVISION ACT 1988		
DEPTH LIMITATION 15.24m BELOW THE SURFACE APPLIES TO LAND IN THIS PLAN				
SURVEY: THIS PLAN IS BASED ON SURVEY THIS SURVEY HAS BEEN CONNECTED TO PERMANENT MARKS Nos. 112, 113 AND 114 LAND NOT IN A PROCLAIMED SURVEY AREA STAGING THIS IS NOT A STAGED SUBDIVISION PLANNING PERMIT No.				
ESTATE: ORCHARD GREEN 12		AREA: 1.677 ha	No. OF LOTS: 32	MELWAY: 342:H:5
EASEMENT INFORMATION				
LEGEND: A - APPURTENANT E - ENCUMBERING EASEMENT R - ENCUMBERING EASEMENT (ROAD)				
EASEMENT REFERENCE	PURPOSE	WIDTH (METRES)	ORIGIN	LAND BENEFITED OR IN FAVOUR OF
(E-1)	DRAINAGE, SEWERAGE & WATER SUPPLY	SEE PLAN	L.P.217349M	LOTS ON L.P.217349M
(E-1)	SEWERAGE	SEE PLAN	PS844172M	WESTERN WATER
(E-2)	SEWERAGE	SEE PLAN	PS817667L	WESTERN WATER
(E-3)	SEWERAGE	SEE PLAN	PS844170R	WESTERN WATER
(E-4)	DRAINAGE	SEE PLAN	PS817667L	MELTON CITY COUNCIL
(E-4)	SEWERAGE	SEE PLAN	PS817667L	WESTERN WATER
(E-5)	DRAINAGE	SEE PLAN	PS831655N	MELTON CITY COUNCIL
(E-7)	SEWERAGE	SEE PLAN	PS838548B	WESTERN WATER
(E-8)	SEWERAGE	SEE PLAN	PS844172M	WESTERN WATER
(E-9)	SEWERAGE	SEE PLAN	THIS PLAN	WESTERN WATER
 Breese Pitt Dixon Pty Ltd 1/19 Cato Street Hawthorn East Vic 3123 Ph: 8823 2300 Fax: 8823 2310 www.bpd.com.au info@bpd.com.au		REF: 7776/12 VERSION: 1 LICENSED SURVEYOR: SIMON COX		ORIGINAL SHEET SIZE A3 SHEET 1 OF 5 SHEETS
CHECKED AT	DATE: 13/05/21			

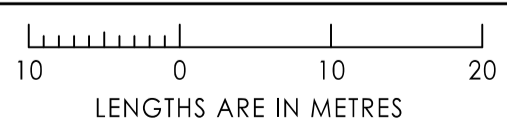


SEE SHEET 4



Breese Pitt Dixon Pty Ltd
 1/19 Cato Street
 Hawthorn East Vic 3123
 Ph: 8823 2300 Fax: 8823 2310
 www.bpd.com.au info@bpd.com.au

SCALE
 1:500



ORIGINAL SHEET SIZE A3
 REF: 7776/12

SHEET 3
 VERSION: 1

LICENSED SURVEYOR: SIMON COX


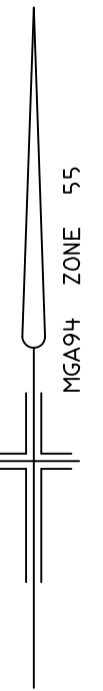
PLAN OF SUBDIVISION

PLAN NUMBER
PS 844184E



A
SEE SHEET 2

SEE SHEET 3



Breese Pitt Dixon Pty Ltd
1/19 Cato Street
Hawthorn East Vic 3123
Ph: 8823 2300 Fax: 8823 2310
www.bpd.com.au info@bpd.com.au

SCALE
1:500



ORIGINAL SHEET SIZE A3
REF: 7776/12

SHEET 4
VERSION: 1

LICENSED SURVEYOR: SIMON COX

SUBDIVISION ACT 1988
CREATION OF RESTRICTION

Upon registration of the plan, the following restrictions are to be created.

For the purposes of these restrictions:

- (a) A "dwelling" means a building that contains self contained living accommodation.
- (b) A "building" means any structure except a fence.
- (c) "Front Boundary" means the boundary to which the front facade of the dwelling is facing

Restriction Number : 1

Land to benefit : Lots 1201 to 1232 (both inclusive).

Land to be burdened : Lots 1201 to 1232 (both inclusive).

Description of Restriction : The registered proprietor or proprietors for the time being of any lot forming part of the Land to be burdened shall not, without the permission of Melton City Council, construct or permit to be constructed or allow to remain any dwelling unless in accordance with MCP No.

Restriction Number : 2

Land to benefit : Lots 1201 to 1232 (both inclusive).

Land to be burdened : Lots 1201 to 1232 (both inclusive)

Description of Restriction : The registered proprietor or proprietors for the time being of any lot forming part of the Land to be burdened shall not, without the permission of Melton City Council, construct or permit to be constructed any more than one dwelling on each allotment.

Restriction Number : 3


Land to benefit : Lots 1201 to 1232 (both inclusive).

Land to be burdened : Lots 1210 and 1232.

Description of Restriction : The registered proprietor or proprietors for the time being of any lot less than 300 square metres forming part of the Land to be burdened shall not, without the permission of Melton City Council, construct or permit to be constructed or allow to remain:

- (i) Any wall along a shared boundary with another lot less than 300 square metres other than a wall with a maximum length:
 - (a) of 12 metres plus 25 per cent of the remaining length of the side boundary; or
 - (b) the equal length of an existing or approved boundary wall on the adjoining lot;
- (ii) Where vehicle access is provided via the lot frontage:
 - (a) any garage, unless such garage is setback at least 1 metre from the front wall of the dwelling; and
 - (b) where the lot frontage is less than 10.5 metres wide, any double garage.
- (iii) Unless provided for in paragraphs (i) and (ii) above, any dwelling or other building or structure which does not comply with the objectives of clause 54 of the Melton Planning Scheme.

Restrictions 1, 2 and 3 will cease to apply to any lots affected 5 years after the issue of the Certificate of Occupancy (or the like) under the Building Regulations 2018 or similar legislation for the whole of a dwelling on a lot to which these restrictions applies.



Breese Pitt Dixon Pty Ltd
1/19 Cato Street
Hawthorn East Vic 3123
Ph: 8823 2300 Fax: 8823 2310
www.bpd.com.au info@bpd.com.au

SCALE

ORIGINAL
SHEET SIZE A3

SHEET 5

REF: 7776/12

VERSION: 1

LICENSED SURVEYOR: SIMON COX